

502000

502100

260700

260700

**BEDFORD BOROUGH COUNCIL  
 (BLETSOE: PART OF BRIDLEWAY No. 10)  
 PUBLIC PATH DIVERSION ORDER 2018**

Case Reference: HAD 064 BLE Drawn by: AQ 06 September 2017  
 Revised: MJG 12 February 2018.  
 HA 1980 Section 119



Road UC 20  
 Bourne End Lane

B

BW 10

E

D

C

A

260600

260600

260500

260500


Bourne End  
 Farm


BW 2


260400

260400

SCALE: 1:1,250 OS Sheet TL 01/60

Public Bridleway to be Extinguished A - B 

Alternative Bridleway to be Created C-D-E-B 

Public Bridleway to be Retained 

Produced by Bedford Borough Council.  
 Based on Ordnance Survey mapping © Crown copyright.  
 All rights reserved:  
 2018 - OS Licence No.100049028.  
 Unauthorised reproduction infringes Crown copyright  
 and may lead to prosecution or civil proceedings.

N



502000

502100